



**AQUIND Limited**

---

# **AQUIND INTERCONNECTOR**

## **Crown Land Plans - Low Resolution**

The Planning Act 2008

The Infrastructure Planning (Applications: Prescribed Forms and Procedure) Regulations 2009 – Regulation 5(2)(n)

Document Ref: 2.3

PINS Ref.: EN020022

**AQUIND Limited**

---

# **AQUIND INTERCONNECTOR**

**Crown Land Plans - Low Resolution**

**PINS REF.: EN020022**

**DOCUMENT: 2.3**

**DATE: 6 OCTOBER 2020**

WSP

WSP House

70 Chancery Lane

London

WC2A 1AF

+44 20 7314 5000

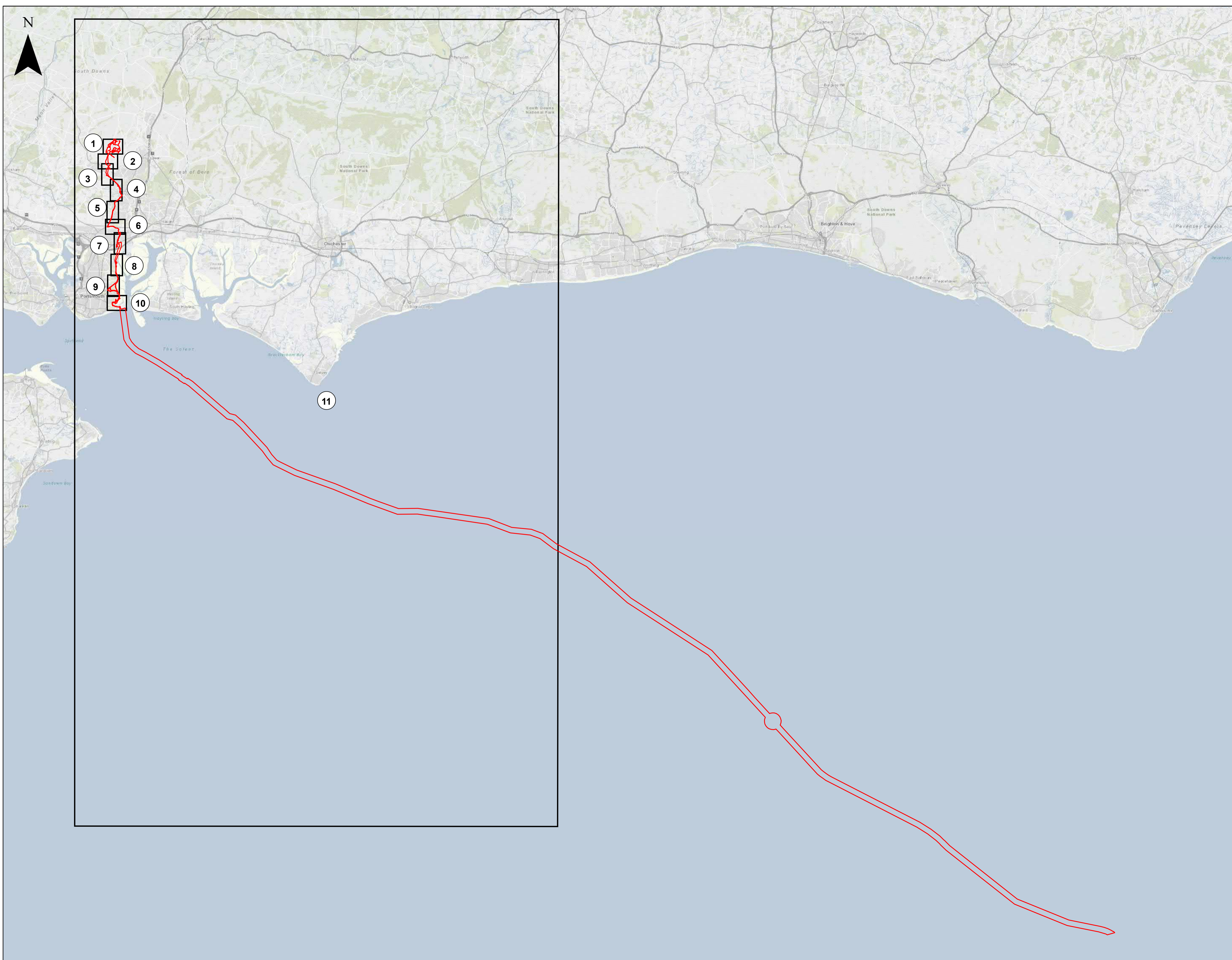
[www.wsp.com](http://www.wsp.com)

## CONTENTS

EN020022-2.3-CLP-Sheet0	Application document reference 2.3 Crown Land Plans Sheet 0 of 11
EN020022-2.3-CLP-Sheet1	Application document reference 2.3 Crown Land Plans Sheet 1 of 11
EN020022-2.3-CLP-Sheet2	Application document reference 2.3 Crown Land Plans Sheet 2 of 11
EN020022-2.3-CLP-Sheet3	Application document reference 2.3 Crown Land Plans Sheet 3 of 11
EN020022-2.3-CLP-Sheet4	Application document reference 2.3 Crown Land Plans Sheet 4 of 11
EN020022-2.3-CLP-Sheet5	Application document reference 2.3 Crown Land Plans Sheet 5 of 11
EN020022-2.3-CLP-Sheet6	Application document reference 2.3 Crown Land Plans Sheet 6 of 11
EN020022-2.3-CLP-Sheet7	Application document reference 2.3 Crown Land Plans Sheet 7 of 11
EN020022-2.3-CLP-Sheet8	Application document reference 2.3 Crown Land Plans Sheet 8 of 11
EN020022-2.3-CLP-Sheet9	Application document reference 2.3 Crown Land Plans Sheet 9 of 11
EN020022-2.3-CLP-Sheet10	Application document reference 2.3 Crown Land Plans Sheet 10 of 11
EN020022-2.3-CLP-Sheet11	Application document reference 2.3 Crown Land Plans Sheet 11 of 11

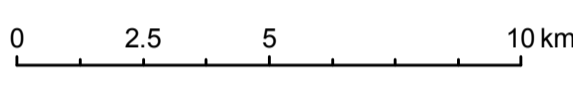
---





**AQUIND Interconnector Crown Land Plans**

Order Limits



Reproduced from Ordnance Survey digital map data © Crown copyright 2019. All rights reserved. Licence number 100031673.  
 © Crown copyright material is reproduced with the permission of Land Registry under delegated authority from the Controller of HMSO. This material was last updated in [date] and may not be copied, distributed, sold or published without the formal permission of Land Registry. Only an official copy of a title plan or register obtained from the Land Registry may be used for legal or other official purposes. May contain public sector information licensed under the Open Government Licence v 3.0.



Infrastructure Planning (Applications: Prescribed Forms and Procedure) Regulations 2009 - Regulation 5(2)(n) and 5(4)

REV	DATE	BY	DESCRIPTION	CHK	APP
02	16/09/2020	DH	Second Issue	DL	VB
01	08/11/2019	DH	First Issue	DL	VB

DRAWING STATUS: **FOR APPROVAL**

WSP House, 70 Chancery Lane, London, WC2A 1AF, UK.  
 T: +44 (0) 20 7314 5000  
 www.wsp.com

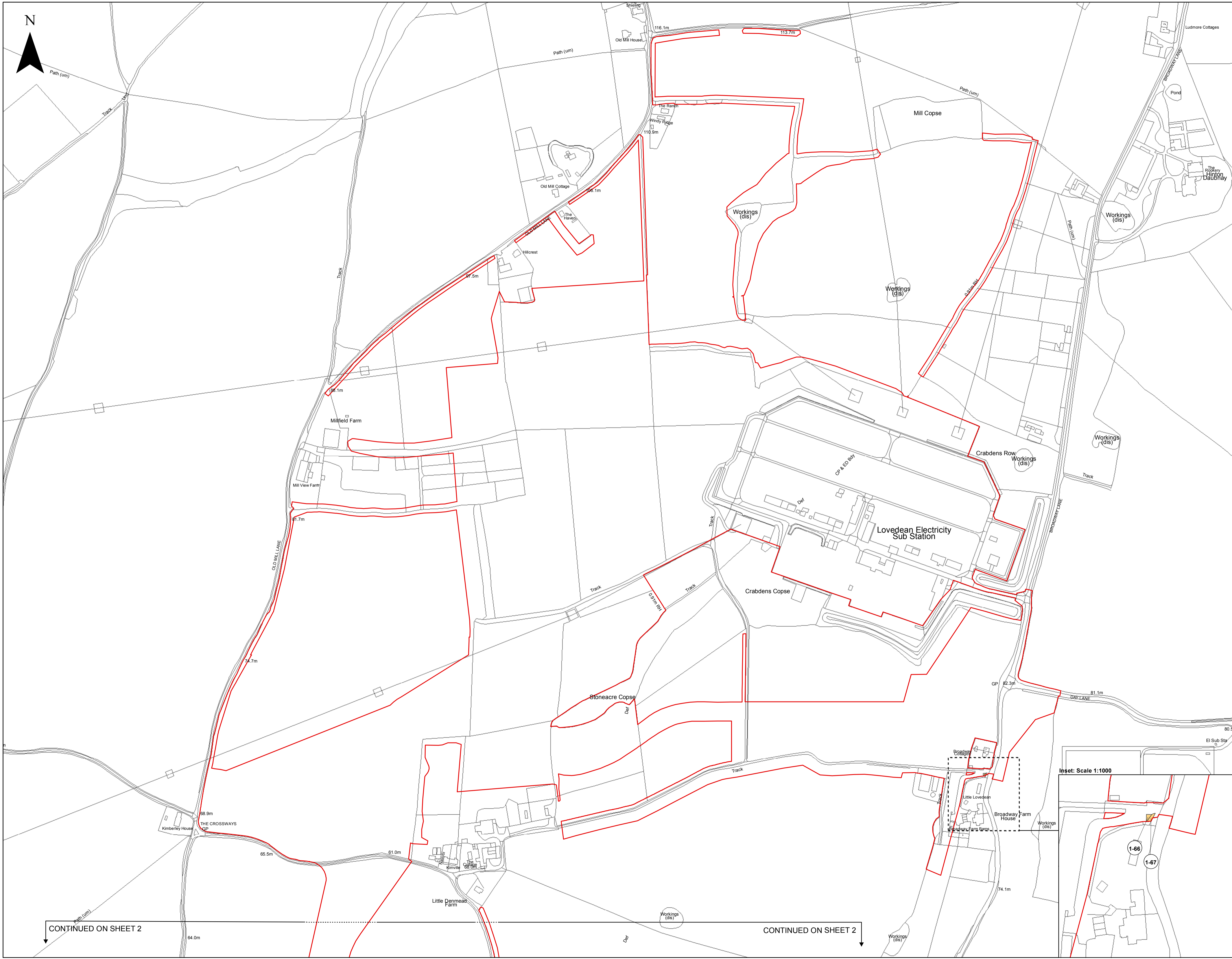
CLIENT: AQUIND Interconnector

TITLE: Application document reference 2.3  
 Low Resolution - Crown Land Plans  
 Key Plan  
 Sheet 0 of 11

SCALE AT A0	DRAWN	CHECKED	APPROVED
1:150,000	DH	DL	VB


PROJECT NO.	DESIGNED	DRAWN	DATE	REV NO.
EN020022	DH	AH	08/10/2020	02



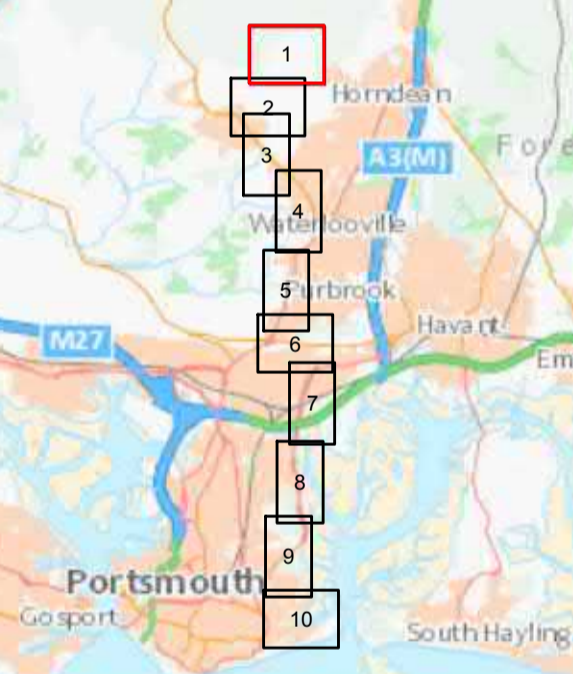


**AQUIND Interconnector  
Crown Land Plans**

- Order Limits and power to extinguish or over-ride private rights
- Land over which the Crown or government body holds an interest in land



Reproduced from Ordnance Survey digital map data © Crown copyright 2019. All rights reserved. Licence number 100031673. © Crown copyright material is reproduced with the permission of Land Registry under delegated authority from the Controller of HMSO. This material was last updated in 2019 and may not be copied, distributed, sold or published without the formal permission of Land Registry. Only an official copy of a title plan or register obtained from the Land Registry may be used for legal or other official purposes. May contain public sector information licensed under the Open Government Licence v 3.0.



Infrastructure Planning (Applications: Prescribed Forms and Procedure) Regulations 2009 - Regulation 5(2)(n)

REV	DATE	BY	DESCRIPTION	CHK	APP
02	16/09/2020	DH	Second Issue	DL	VB
01	08/11/2019	DH	First Issue	DL	VB

DRAWING STATUS: FOR APPROVAL



PROJECT: AQUIND Interconnector

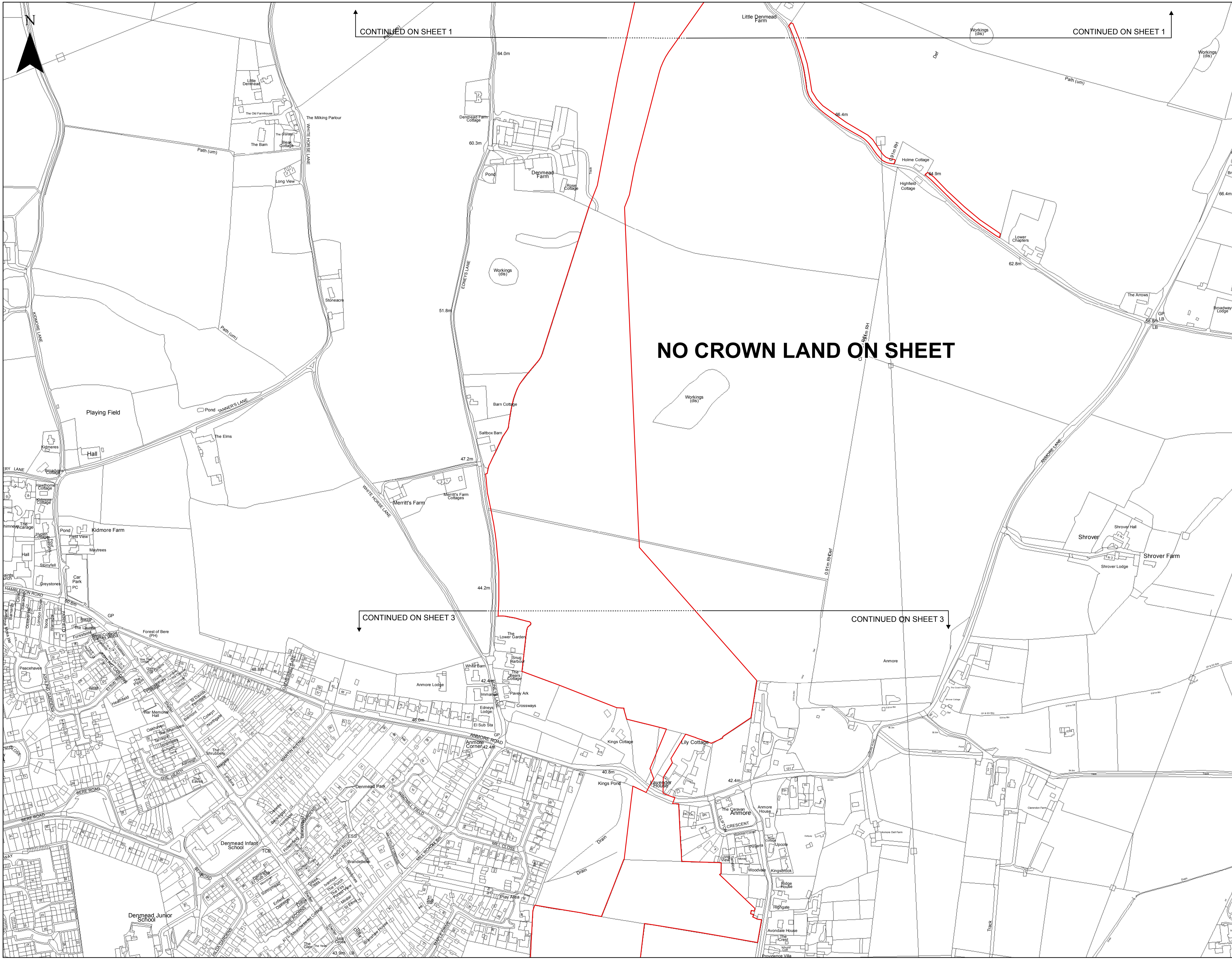
TITLE: Application document reference 2.3  
Low Resolution - Crown Land Plans  
Sheet 1 of 11

SCALE AT	CHECKED	APPROVED
1:2,500	DL	VB
PROJECT NO:	EN020022	DATE: 08/10/2020
DRAWING NO:	EN020022-2.3-CLP-Sheet1	REVNO: 02

CONTINUED ON SHEET 2

CONTINUED ON SHEET 2






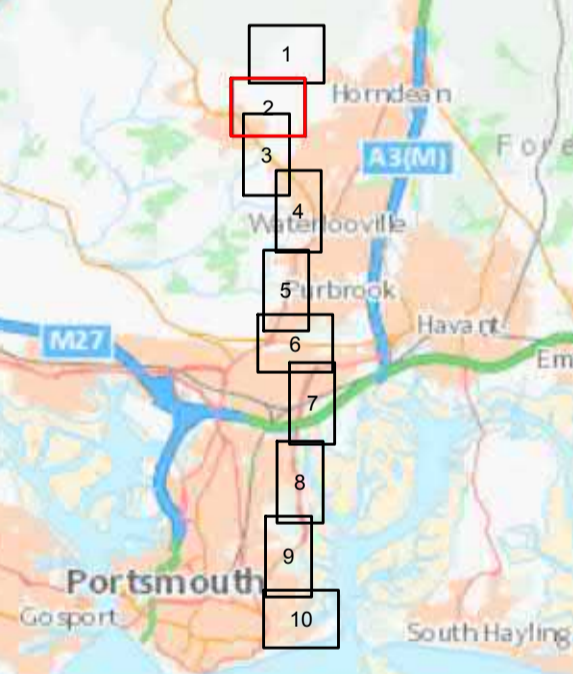
**NO CROWN LAND ON SHEET**

**AQUIND Interconnector Crown Land Plans**

Order Limits and power to extinguish or over-ride private rights



Reproduced from Ordnance Survey digital map data © Crown copyright 2019. All rights reserved. Licence number 100031673. © Crown copyright material is reproduced with the permission of Land Registry under delegated authority from the Controller of HMSO. This material was last updated in 2019 and may not be copied, distributed, sold or published without the formal permission of Land Registry. Only an official copy of a title plan or register obtained from the Land Registry may be used for legal or other official purposes. May contain public sector information licensed under the Open Government Licence v 3.0.



Infrastructure Planning (Applications: Prescribed Forms and Procedure) Regulations 2009 - Regulation 5(2)(n)

REV	DATE	BY	DESCRIPTION	CHK	APP
02	16/09/2020	DH	Second Issue	DL	VB
01	08/11/2019	DH	First Issue	DL	VB

DRAWING STATUS: FOR APPROVAL



WSP House, 70 Chancery Lane, London, WC2A 1AF, UK. T: +44 (0)20 7314 6000 wsp.com

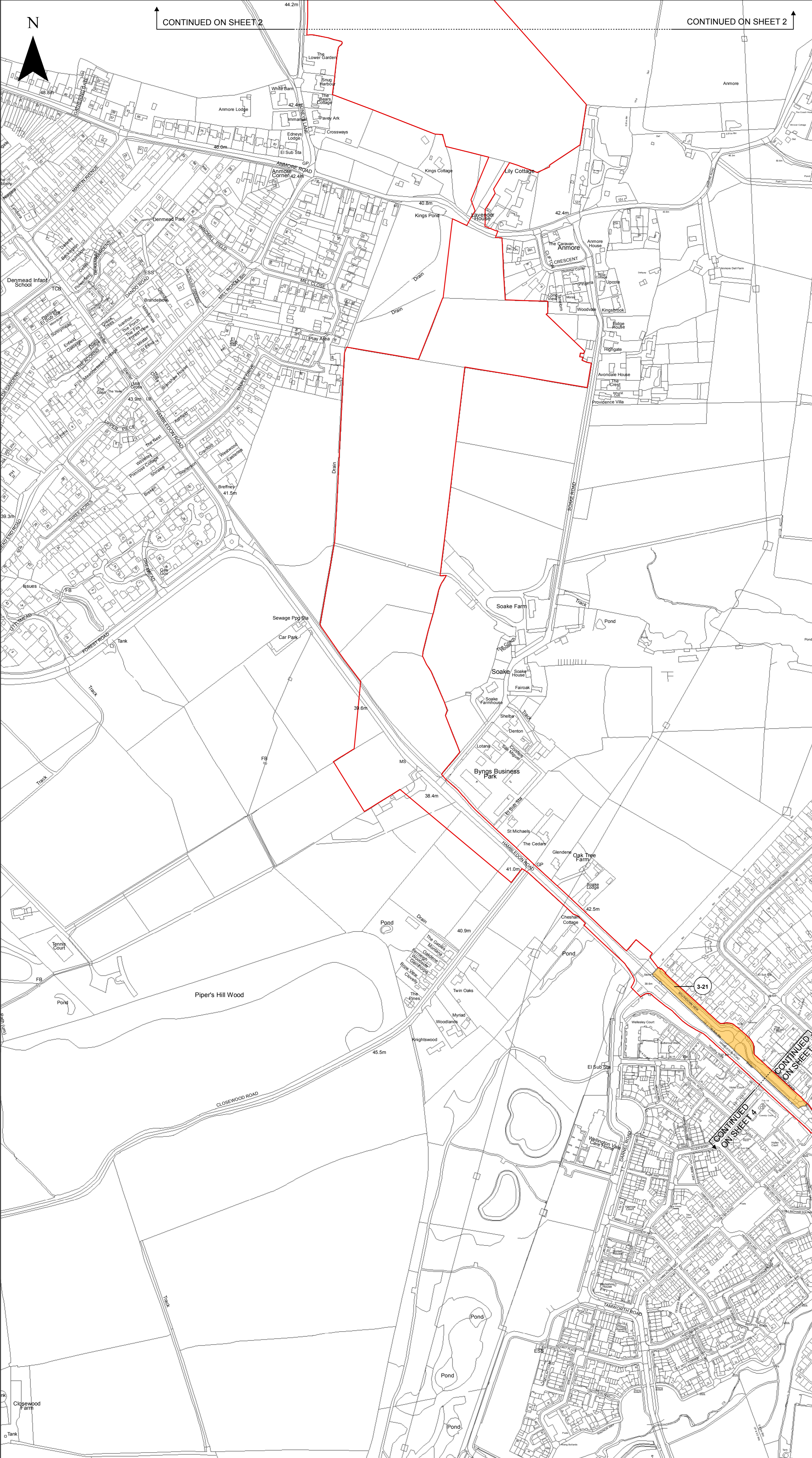


AQUIND Interconnector

Application document reference 2.3  
Low Resolution - Crown Land Plans  
Sheet 2 of 11

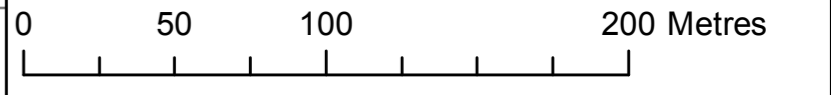
SCALE AT	CHECKED	APPROVED
1:2,500	DL	VB
PROJECT NO	EN020022	DATE
	DH	08/10/2020
DRAWING NO	EN020022-2.3-CLP-Sheet2	REVNO
		02



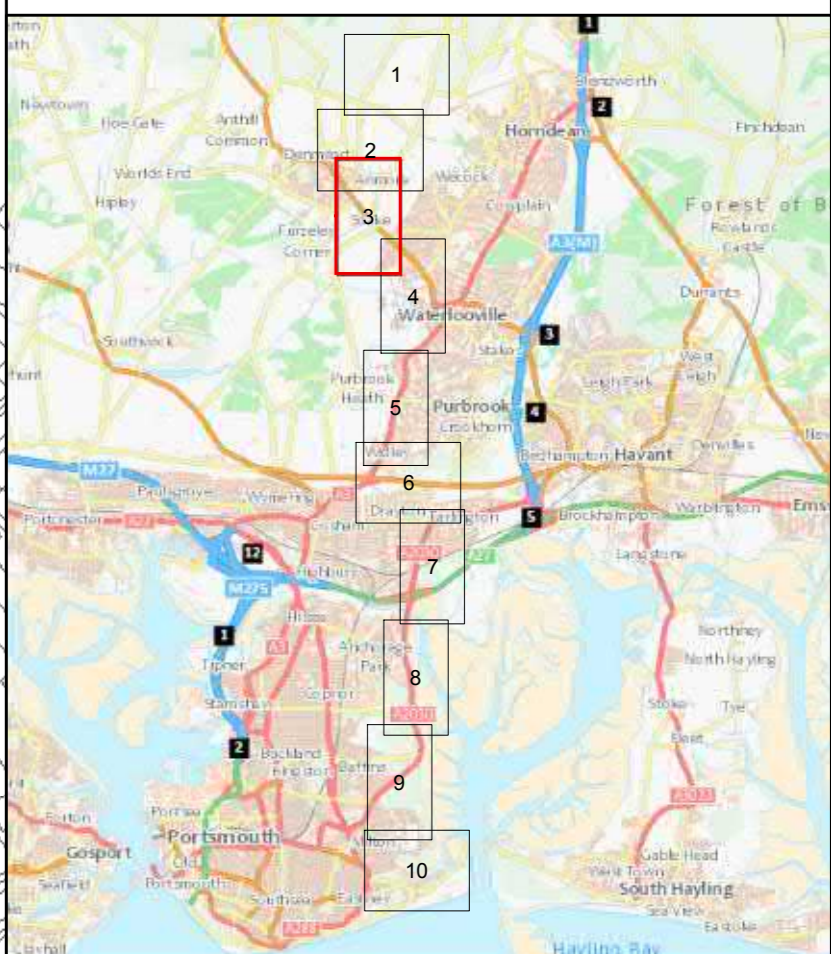


**AQUIND Interconnector  
Crown Land Plans**

- Order Limits and power to extinguish or override private rights
- Land over which the Crown or government body holds an interest in land



Reproduced from Ordnance Survey digital map data © Crown copyright 2019. All rights reserved. Licence number 100031673. © Crown copyright material is reproduced with the permission of Land Registry under delegated authority from the Controller of HMSO. This material was last updated in 2019 and may not be copied, distributed, sold or published with out the formal permission of Land Registry. Only an official copy of a title plan or register obtained from the Land Registry may be used for legal or other official purposes. May contain public sector information licensed under the Open Government Licence v 3.0.



Infrastructure Planning (Applications: Prescribed Forms and Procedure) Regulations 2009 - Regulation 5(2)(n)

REV	DATE	BY	DESCRIPTION	CHK	APP
02	16/08/2020	DH	Second Issue	DL	VB
01	08/11/2019	DH	First Issue	DL	VB

DRAWING STATUS: FOR APPROVAL



WSP House, 70 Chancery Lane, London, WC2A 1AF, UK.  
T+ 44 (0) 20 7314 5000  
wsp.com

CLIENT:  
**AQUIND**

PROJECT:  
AQUIND Interconnector

TITLE:  
Application document reference 2.3  
Low Resolution - Crown Land Plans  
Sheet 3 of 11

SCALE AT A1	1:2,500	CHECKED	DL	APPROVED	VB	
PROJECT NO.	EN020022	DESIGNED	DH	DRAWN	BA	
				DATE	08/10/2020	
DRAWING NO.	EN020022-2.3-CLP-Sheet3				REVNO.	02



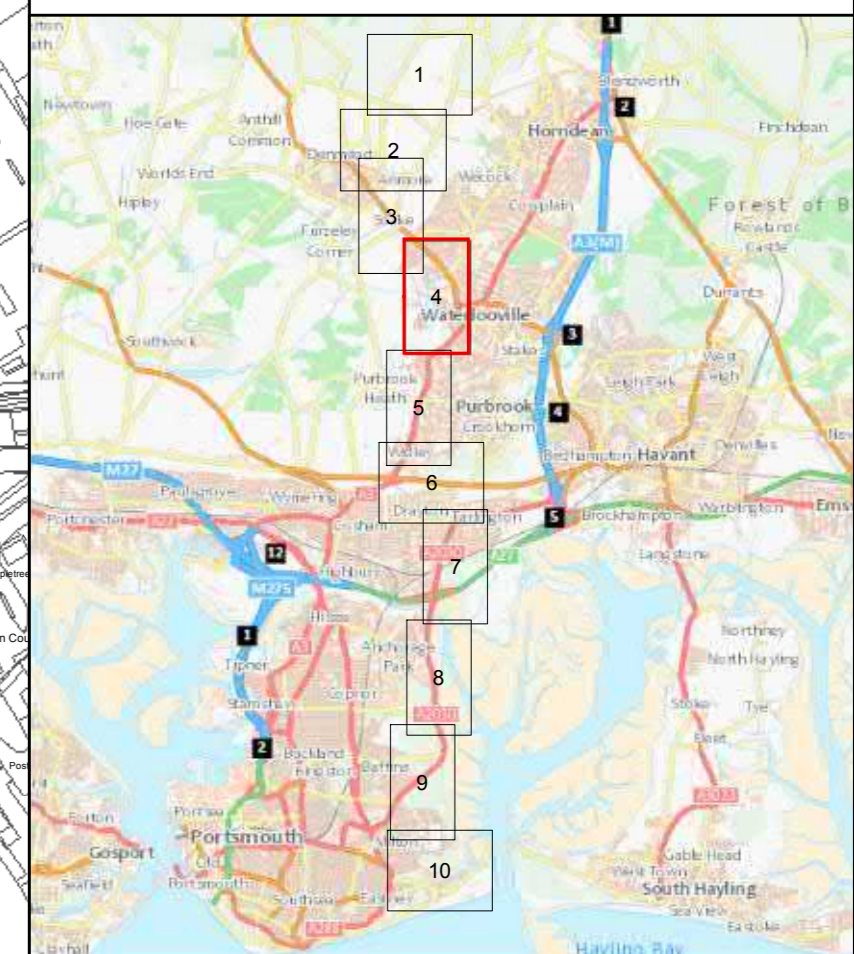


**AQUIND Interconnector  
Crown Land Plans**

- Order Limits and power to extinguish or override private rights
- Land over which the Crown or government body holds an interest in land



Reproduced from Ordnance Survey digital map data © Crown copyright 2019. All rights reserved. Licence number 100031673. © Crown copyright material is reproduced with the permission of Land Registry under delegated authority from the Controller of HMSO. This material was last updated in 2019 and may not be copied, distributed, sold or published without the formal permission of Land Registry. Only an official copy of a title plan or register obtained from the Land Registry may be used for legal or other official purposes. May contain public sector information licensed under the Open Government Licence v 3.0.



Infrastructure Planning (Applications: Prescribed Forms and Procedure) Regulations 2009 - Regulation 5(2)(n)

01	08/11/2019	DH	First Issue	DL	VB
REV	DATE	BY	DESCRIPTION	CHK	APP

DRAWING STATUS: FOR APPROVAL



WSP House, 70 Chancery Lane, London, WC2A 1AF, UK.  
T+ 44 (0) 20 7314 5000  
wsp.com

CLIENT:



PROJECT:  
AQUIND Interconnector

TITLE:  
Application document reference 2.3  
Low Resolution - Crown Land Plans  
Sheet 4 of 11

SCALE AT A1	1:2,500	CHECKED	DL	APPROVED	VB	
PROJECT NO.	EN020022	DESIGNED	DH	DRAWN	BA	
		DATE	08/10/2020			
DRAWING NO.	EN020022-2.3-CLP-Sheet4				REV NO.	01

CONTINUED ON SHEET 5

CONTINUED ON SHEET 5



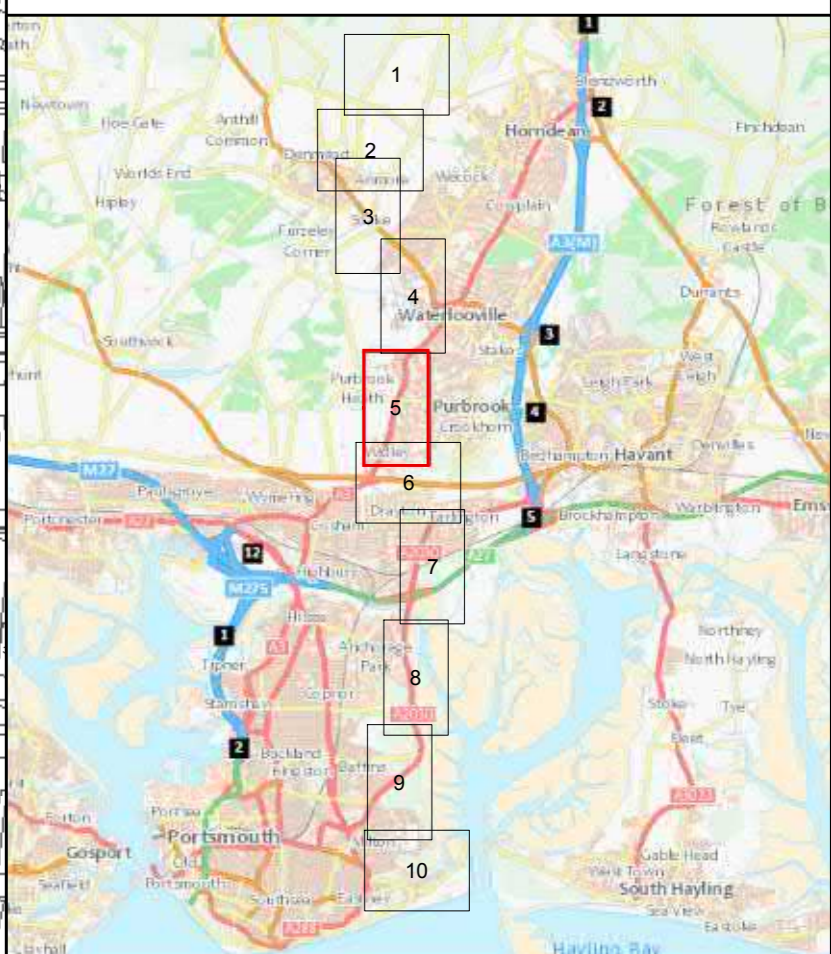


**AQUIND Interconnector  
Crown Land Plans**

Order Limits and power to extinguish or override private rights



Reproduced from Ordnance Survey digital map data © Crown copyright 2019. All rights reserved. Licence number 100031673. © Crown copyright material is reproduced with the permission of Land Registry under delegated authority from the Controller of HMSO. This material was last updated in 2019 and may not be copied, distributed, sold or published without the formal permission of Land Registry. Only an official copy of a title plan or register obtained from the Land Registry may be used for legal or other official purposes. May contain public sector information licensed under the Open Government Licence v 3.0.



Infrastructure Planning (Applications: Prescribed Forms and Procedure) Regulations 2009 - Regulation 5(2)(n)

REV	DATE	BY	DESCRIPTION	CHK	APP
02	16/09/2020	DH	Second Issue	DL	VB
01	08/11/2019	DH	First Issue	DL	VB

FOR APPROVAL



WSP House, 70 Chancery Lane, London, WC2A 1AF, UK.  
T+ 44 (0) 20 7314 5000  
wsp.com


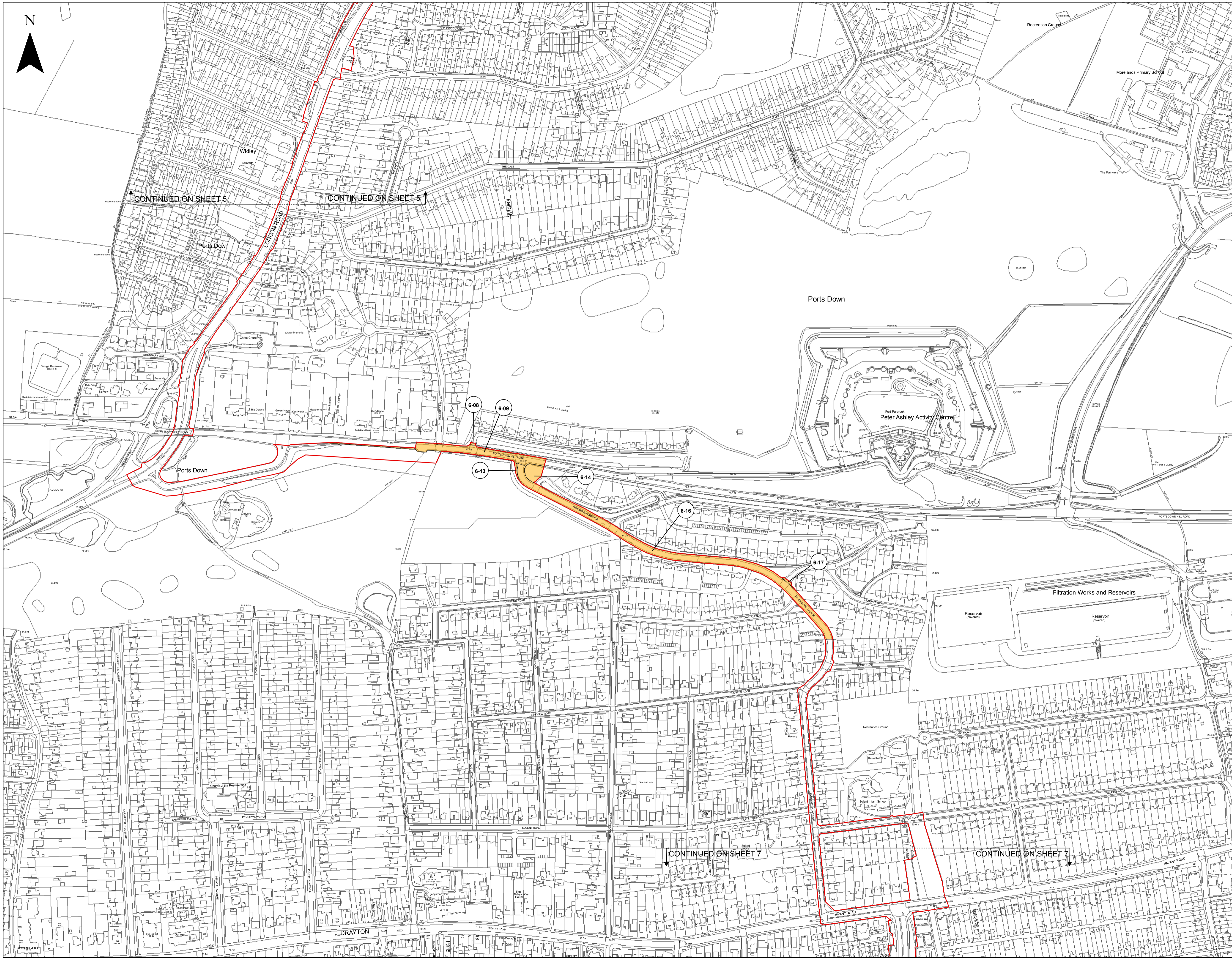
CLIENT:  
**AQUIND**

PROJECT:  
AQUIND Interconnector

TITLE:  
Application document reference 2.3  
Low Resolution - Crown Land Plans  
Sheet 5 of 11


SCALE AT 1:	CHECKED:	APPROVED:
1:2,500	DL	VB
PROJECT NO: EN020022	DESIGNED: DH	DRAWN: BA
		DATE: 08/10/2020
DRAWING NO: EN020022-2.3-CLP-Sheet5		REV NO: 02



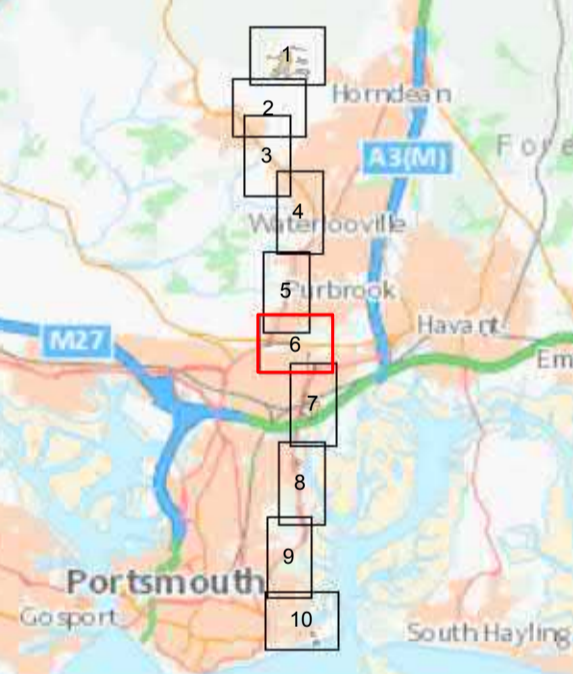


**AQUIND Interconnector  
Crown Land Plans**

- Order Limits and power to extinguish or over-ride private rights
- Land over which the Crown or government body holds an interest in land



Reproduced from Ordnance Survey digital map data © Crown copyright 2019. All rights reserved. Licence number 100031673. © Crown copyright material is reproduced with the permission of Land Registry under delegated authority from the Controller of HMSO. This material was last updated in 2019 and may not be copied, distributed, sold or published without the formal permission of Land Registry. Only an official copy of a title plan or register obtained from the Land Registry may be used for legal or other official purposes. May contain public sector information licensed under the Open Government Licence v 3.0.



Infrastructure Planning (Applications: Prescribed Forms and Procedure) Regulations 2009 - Regulation 5(2)(n)

REV	DATE	BY	DESCRIPTION	CHK	APP
02	16/09/2020	DH	Second Issue	DL	VB
01	08/11/2019	DH	First Issue	DL	VB

DRAWING STATUS: FOR APPROVAL



WSP House, 70 Chesney Lane, London, WC2A 4AF, UK.  
T: +44 (0)20 734 6000  
wsp.com

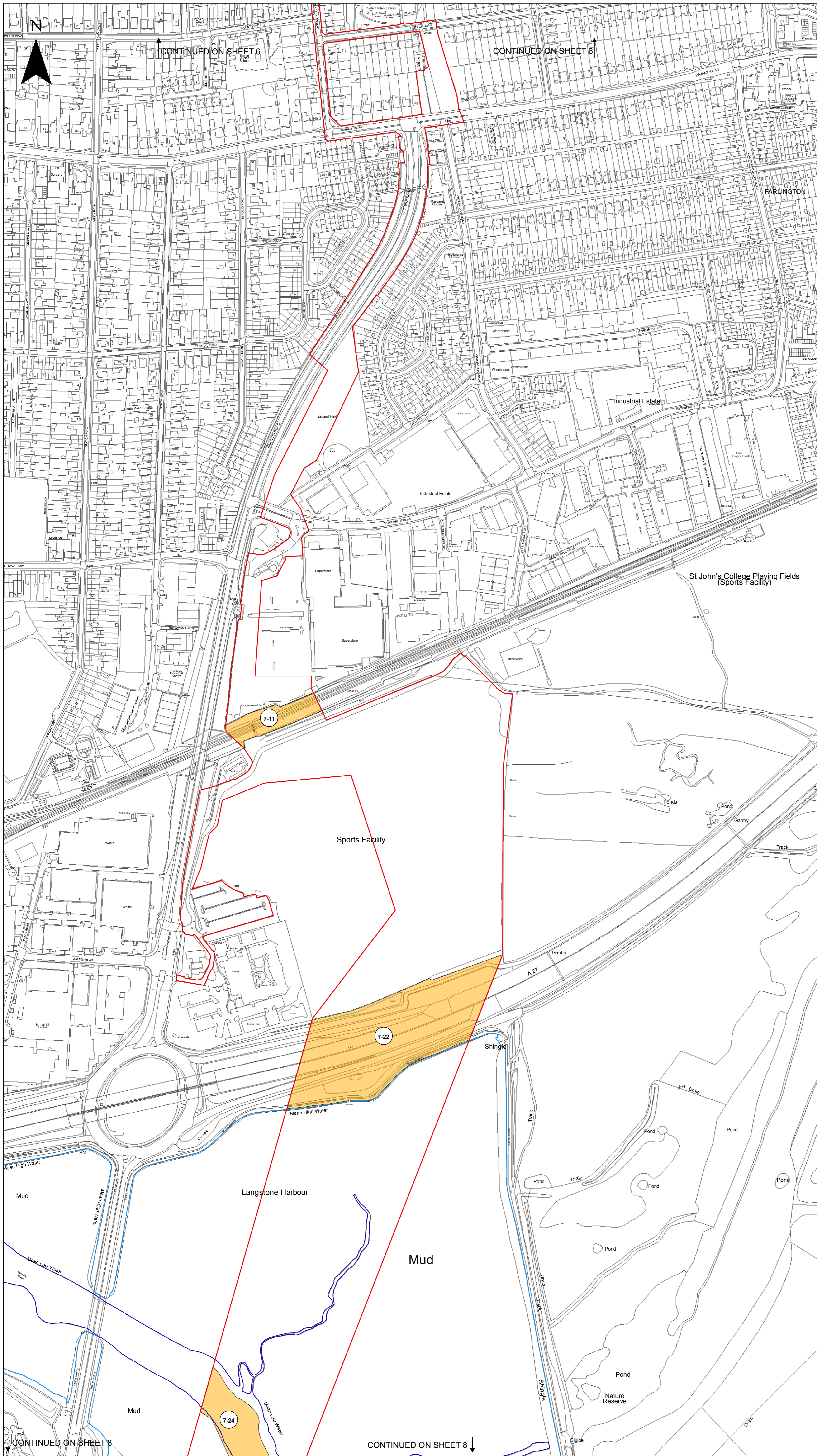


AQUIND Interconnector

Application document reference 2.3  
Low Resolution - Crown Land Plans  
Sheet 6 of 11

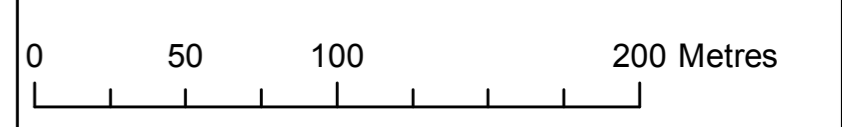
SCALE AT	CHECKED	APPROVED
1:2,500	DL	VB
PROJECT NO	DESIGNED	DATE
EN020022	DH	08/10/2020
DRAWING NO	REVISION	REVNO
EN020022-2.3-CLP-Sheet6		02



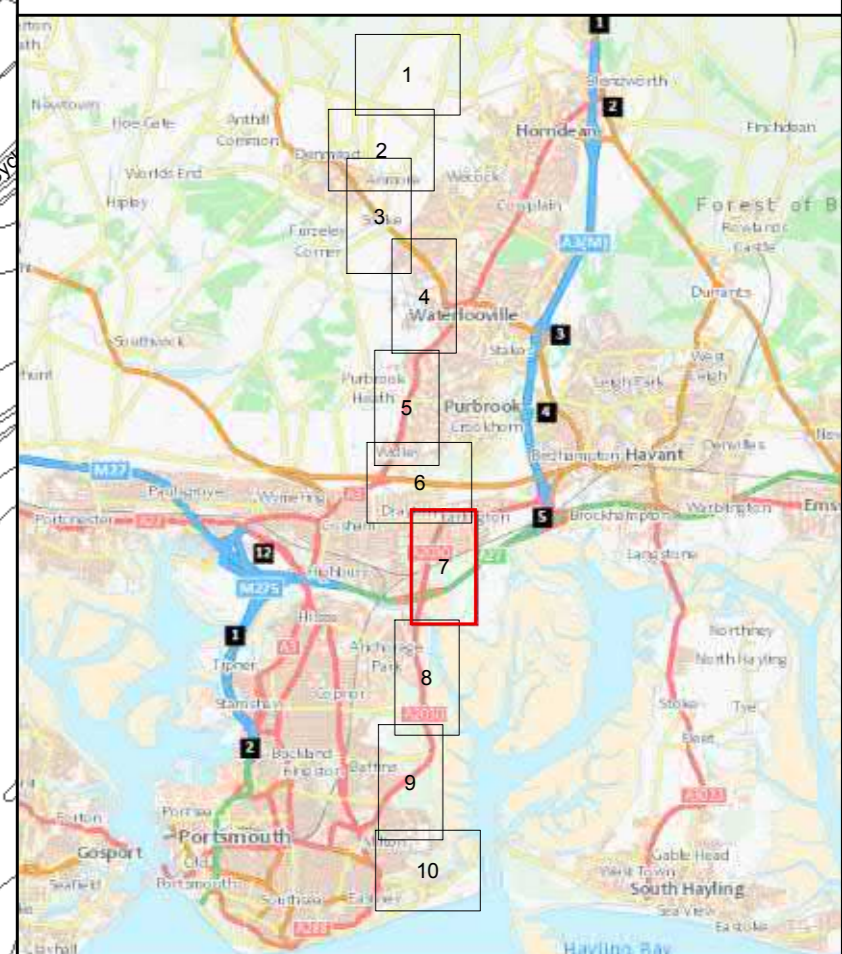


**AQUIND Interconnector  
Crown Land Plans**

- Order Limits and power to extinguish or override private rights
- Land over which the Crown or government body holds an interest in land
- Mean High Water
- Mean Low Water



Reproduced from Ordnance Survey digital map data © Crown copyright 2019. All rights reserved. Licence number 100031673. © Crown copyright material is reproduced with the permission of Land Registry under delegated authority from the Controller of HMSO. This material was last updated in 2019 and may not be copied, distributed, sold or published without the formal permission of Land Registry. Only an official copy of a title plan or register obtained from the Land Registry may be used for legal or other official purposes. May contain public sector information licensed under the Open Government Licence v 3.0.



Infrastructure Planning (Applications: Prescribed Forms and Procedure) Regulations 2009 - Regulation 5(2)(n)

REV	DATE	BY	DESCRIPTION	CHK	APP
02	16/08/2020	DH	Second Issue	DL	VB
01	08/11/2019	DH	First Issue	DL	VB

DRAWING STATUS: FOR APPROVAL

WSP House, 70 Chancery Lane, London, WC2A 1AF, UK.  
T+ 44 (0) 202 7314 5000  
wsp.com

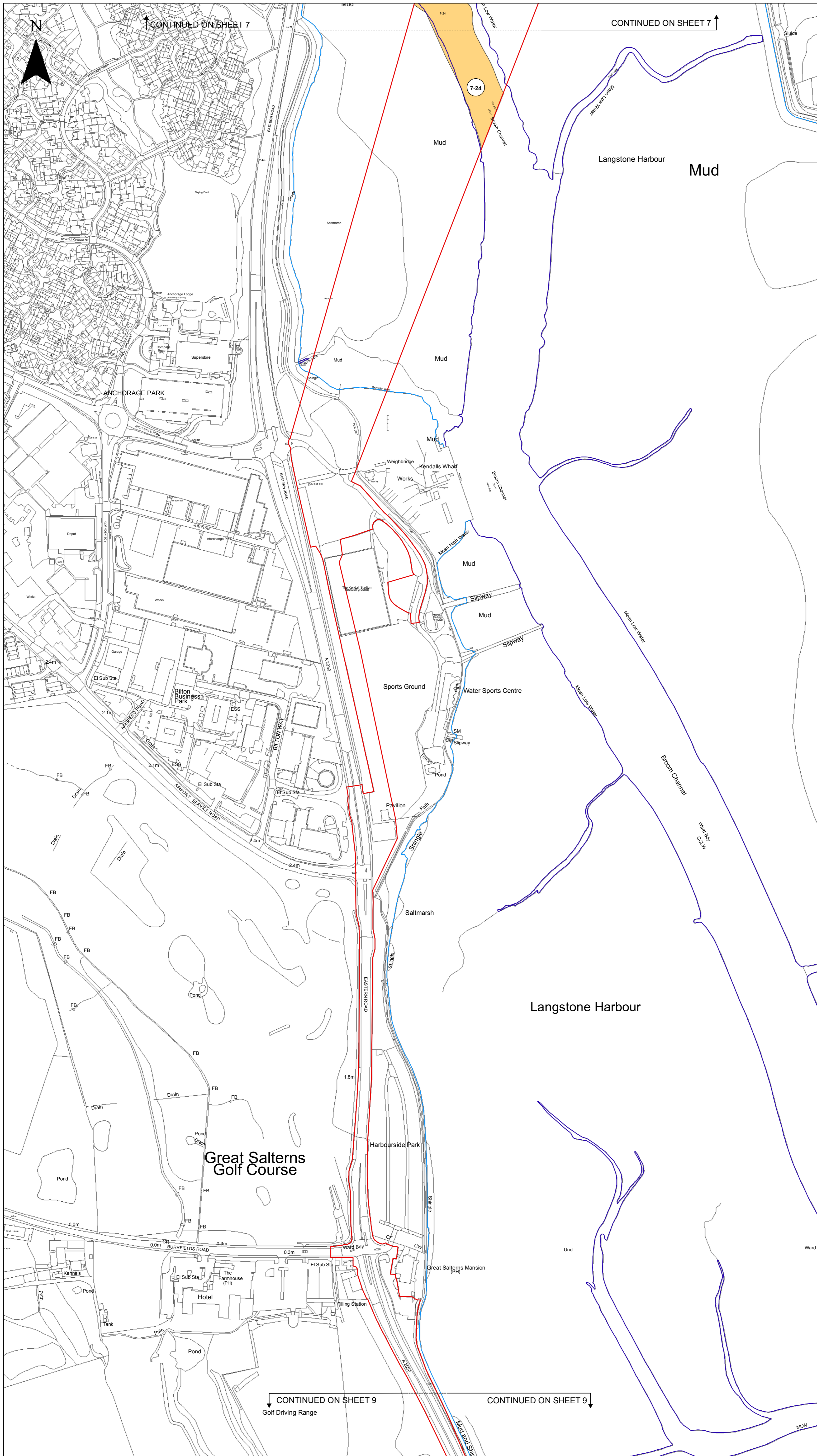
CLIENT:  
**AQUIND**

PROJECT:  
AQUIND Interconnector

TITLE:  
Application document reference 2.3  
Low Resolution - Crown Land Plans  
Sheet 7 of 11

SCALE AT A1: 1:2,500	CHECKED: DL	APPROVED: VB
PROJECT NO: EN020022	DESIGNED: DH	DRAWN: BA
DRAWING NO: EN020022-2.3-CLP-Sheet7		DATE: 08/10/2020
REV NO: 02		





**AQUIND Interconnector Crown Land Plans**

- Order Limits and power to extinguish or override private rights
- Land over which the Crown or government body holds an interest in land
- Mean High Water
- Mean Low Water

0 50 100 200 Metres

Reproduced from Ordnance Survey digital map data © Crown copyright 2019. All rights reserved. Licence number 100031673. © Crown copyright material is reproduced with the permission of Land Registry under delegated authority from the Controller of HMSO. This material was last updated in 2019 and may not be copied, distributed, sold or published without the formal permission of Land Registry. Only an official copy of a title plan or register obtained from the Land Registry may be used for legal or other official purposes. May contain public sector information licensed under the Open Government Licence v 3.0.

Infrastructure Planning (Applications: Prescribed Forms and Procedure) Regulations 2009 - Regulation 5(2)(n)

02	16/09/2020	DH	Second Issue	DL	VB
01	08/11/2019	DH	First Issue	DL	VB
REV	DATE	BY	DESCRIPTION	CHK	APP

DRAWING STATUS: FOR APPROVAL

WSP House, 70 Chancery Lane, London, WC2A 1AF, UK, T+ 44 (0) 20 7314 5000 wsp.com

CLIENT: AQUIND

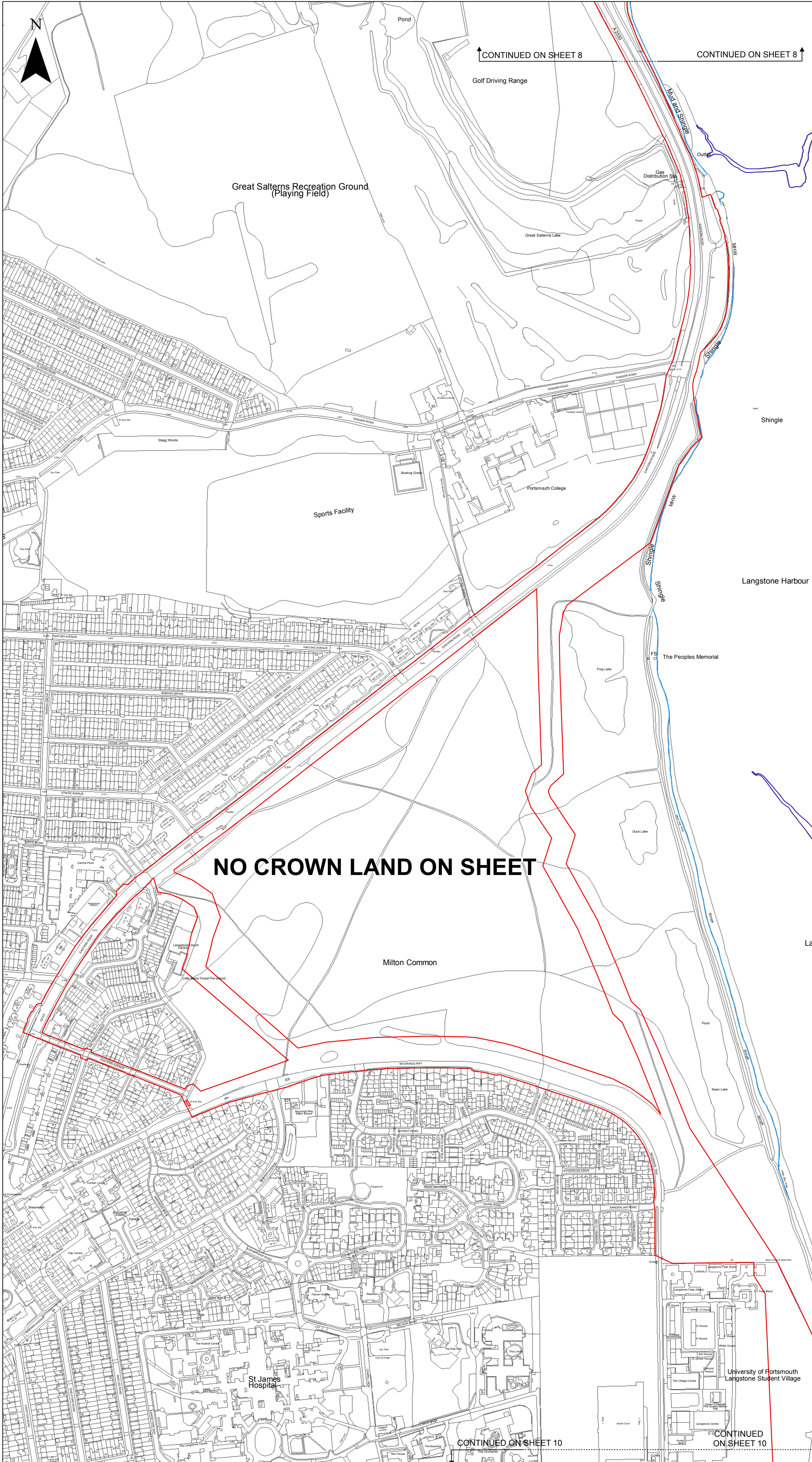
PROJECT: AQUIND Interconnector

TITLE: Application document reference 2.3  
Low Resolution - Crown Land Plans  
Sheet 8 of 11

SCALE AT 1: 1:2,500	CHECKED: DL	APPROVED: VB
PROJECT NO: EN020022	DESIGNED: DH	DRAWN: BA
DRAWING NO: EN020022-2.3-CLP-Sheet8	DATE: 08/10/2020	REV: 02

© WSP UK Ltd



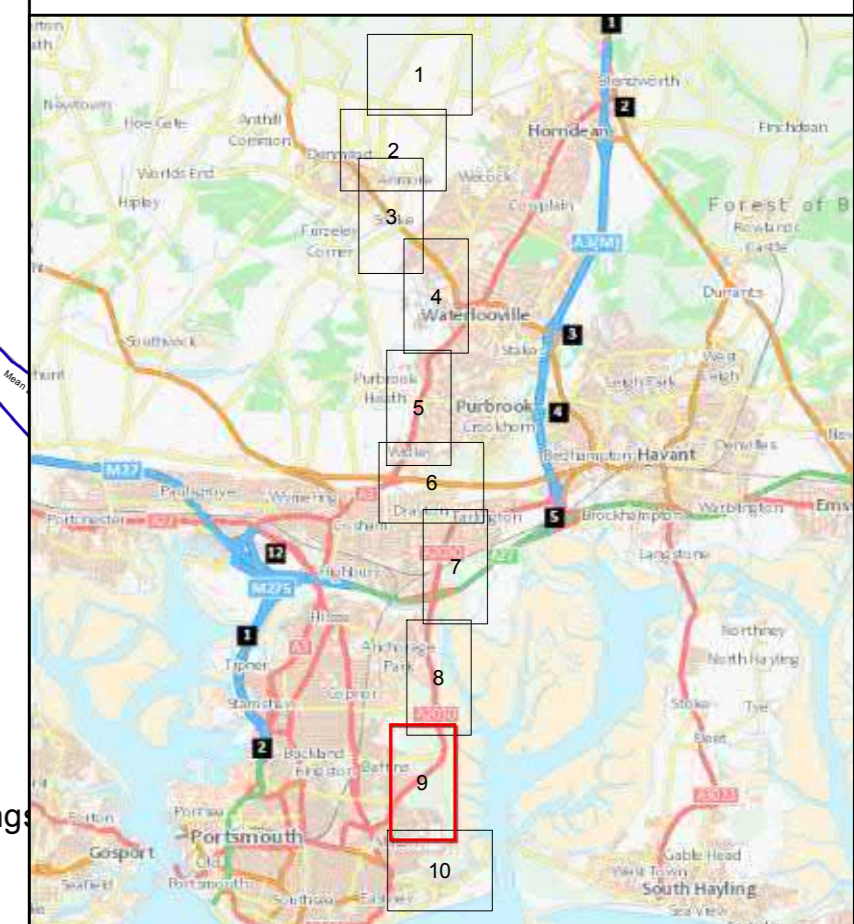


**AQUIND Interconnector  
Crown Land Plans**

- Order Limits and power to extinguish or override private rights
- Mean High Water
- Mean Low Water



Reproduced from Ordnance Survey digital map data © Crown copyright 2019. All rights reserved. Licence number 100031673. © Crown copyright material is reproduced with the permission of Land Registry under delegated authority from the Controller of HMSO. This material was last updated in 2019 and may not be copied, distributed, sold or published without the formal permission of Land Registry. Only an official copy of a title plan or register obtained from the Land Registry may be used for legal or other official purposes. May contain public sector information licensed under the Open Government Licence v 3.0.



**NO CROWN LAND ON SHEET**

Infrastructure Planning (Applications: Prescribed Forms and Procedure) Regulations 2009 - Regulation 5(2)(n)

REV	DATE	BY	DESCRIPTION	CHK	APP
02	16/09/2020	DH	Second Issue	DL	VB
01	08/11/2019	DH	First Issue	DL	VB

DRAWING STATUS: FOR APPROVAL



WSP House, 70 Chancery Lane, London, WC2A 1AF, UK.  
T+ 44 (0) 20 7314 5000  
wsp.com

CLIENT:  
**AQUIND**

PROJECT:  
AQUIND Interconnector

TITLE:  
Application document reference 2.3  
Low Resolution - Crown Land Plans  
Sheet 9 of 11

SCALE AT A1	CHECKED	APPROVED
1:2,500	DL	VB

PROJECT NO.	DESIGNED	DRAWN	DATE
EN020022	DH	BA	08/10/2020

DRAWING NO.	REV. NO.
EN020022-2.3-CLP-Sheet9	02

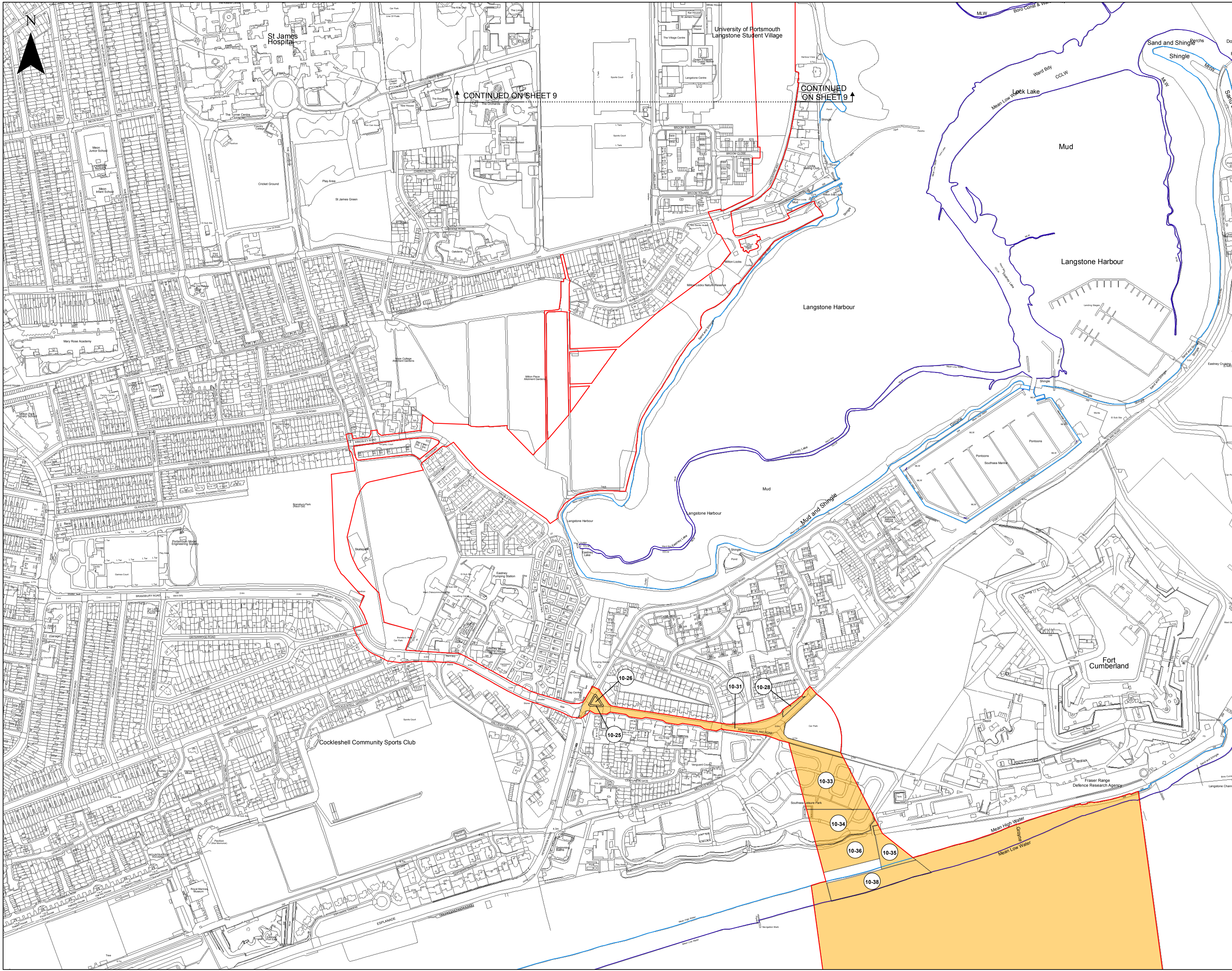
CONTINUED ON SHEET 8

CONTINUED ON SHEET 8

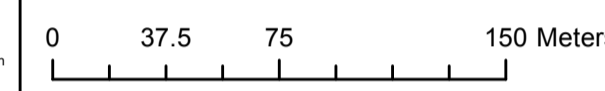
CONTINUED ON SHEET 10

CONTINUED ON SHEET 10

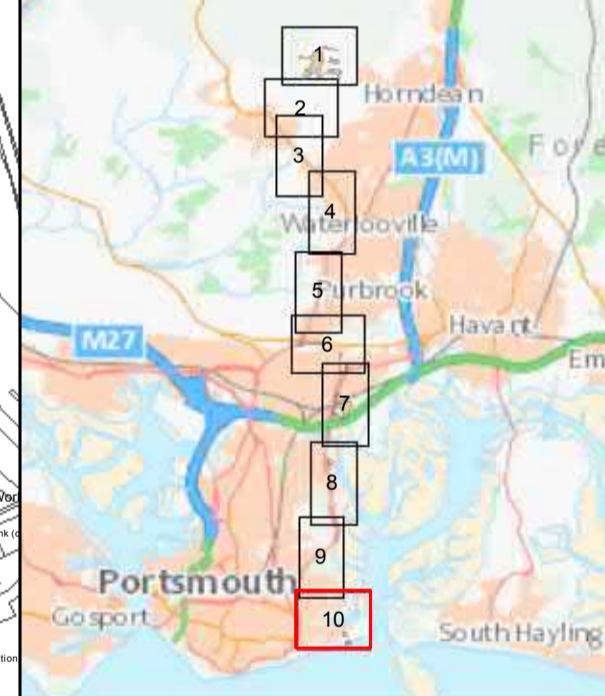




- AQUIND Interconnector Crown Land Plans**
- Order Limits and power to extinguish or over-ride private rights
  - Land over which the Crown or government body holds an interest in land
  - Mean High Water
  - Mean Low Water



Reproduced from Ordnance Survey digital map data © Crown copyright 2019. All rights reserved. Licence number 100031673. © Crown copyright material is reproduced with the permission of Land Registry under delegated authority from the Controller of HMSO. This material was last updated in 2019 and may not be copied, distributed, sold or published without the formal permission of Land Registry. Only an official copy of a title plan or register obtained from the Land Registry may be used for legal or other official purposes. May contain public sector information licensed under the Open Government Licence v 3.0.



Infrastructure Planning (Applications: Prescribed Forms and Procedure) Regulations 2009 - Regulation 5(2)(n)

REV	DATE	BY	DESCRIPTION	CHK	APP
02	16/09/2020	DH	Second Issue	DL	VB
01	08/11/2019	DH	First Issue	DL	VB

DRAWING STATUS: FOR APPROVAL

WSP House, 70 Chancery Lane, London, WC2A 1AF, UK.  
T: +44 (0)20 734 6000  
wsp.com

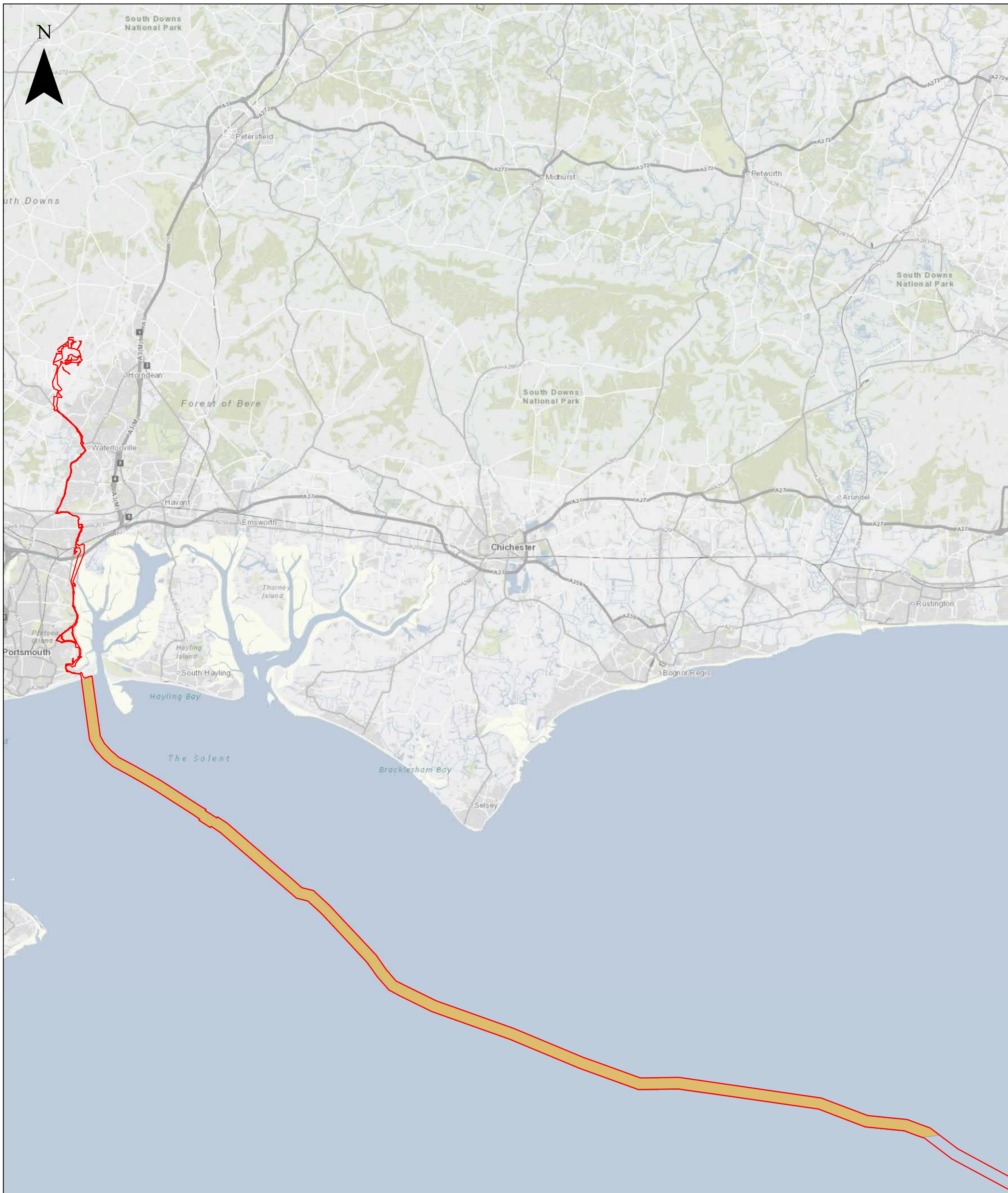
PROJECT: AQUIND Interconnector

TITLE: Application document reference 2.3  
Low Resolution - Crown Land Plans  
Sheet 10 of 11

SCALE AT	CHECKED	APPROVED
1:2,500	DL	VB
PROJECT NO:	EN020022	DATE: 08/10/2020
DRAWING NO:	EN020022-2.3-CLP-Sheet10	REVNO: 02

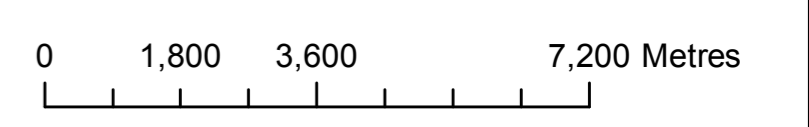
© WSP UK Ltd





**AQUIND Interconnector  
Crown Land Plans**

- Order Limits and power to extinguish or override private rights
- Land over which the Crown or government body holds an interest in land



Reproduced from Ordnance Survey digital map data © Crown copyright 2020. All rights reserved. Licence number 100031673. © Crown copyright material is reproduced with the permission of Land Registry under delegated authority from the Controller of HMSO.

This material was last updated in 2019 and may not be copied, distributed, sold or published without the formal permission of Land Registry. Only an official copy of a title plan or register obtained from the Land Registry may be used for legal or other official purposes.

May contain public sector information licensed under the Open Government Licence v 3.0.



Infrastructure Planning (Applications: Prescribed Forms and Procedure) Regulations 2009 - Regulation 5(2)(n)

REV	DATE	BY	DESCRIPTION	CHK	APP
02	16/09/2020	DH	Second Issue	DL	VB
01	08/11/2019	DH	First Issue	DL	VB

DRAWING STATUS: FOR APPROVAL



PROJECT:  
AQUIND Interconnector

TITLE:  
Application document reference 2.3  
Low Resolution - Crown Land Plans  
Sheet 11 of 11

SCALE AT A1: 1:100,000	CHECKED: DL	APPROVED: VB
PROJECT NO: EN020022	DESIGNED: DH	DRAWN: BA
	DATE: 08/10/2020	
DRAWING NO: EN020022-2.3-CLP-Sheet11	REV NO: 02	